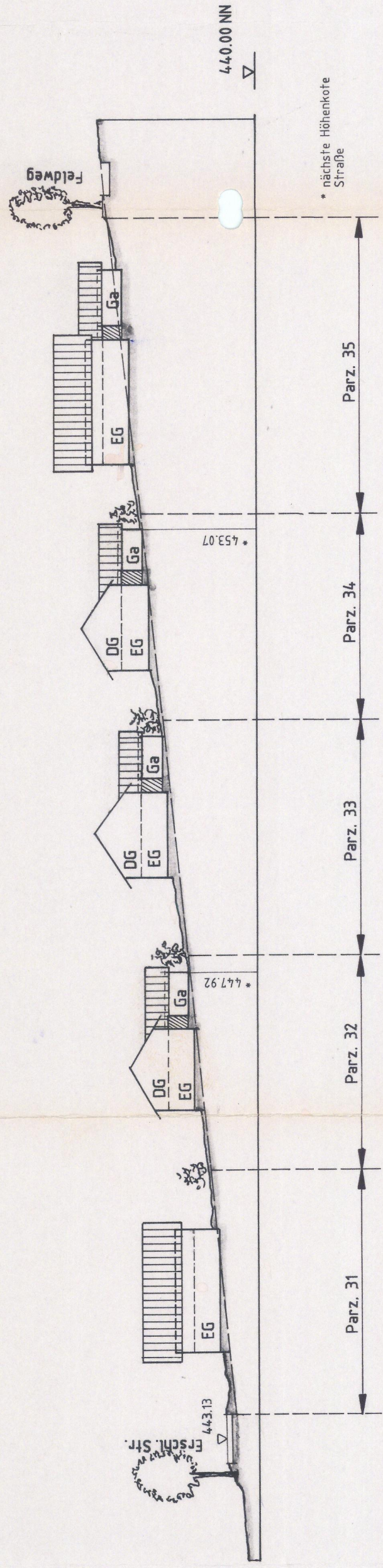
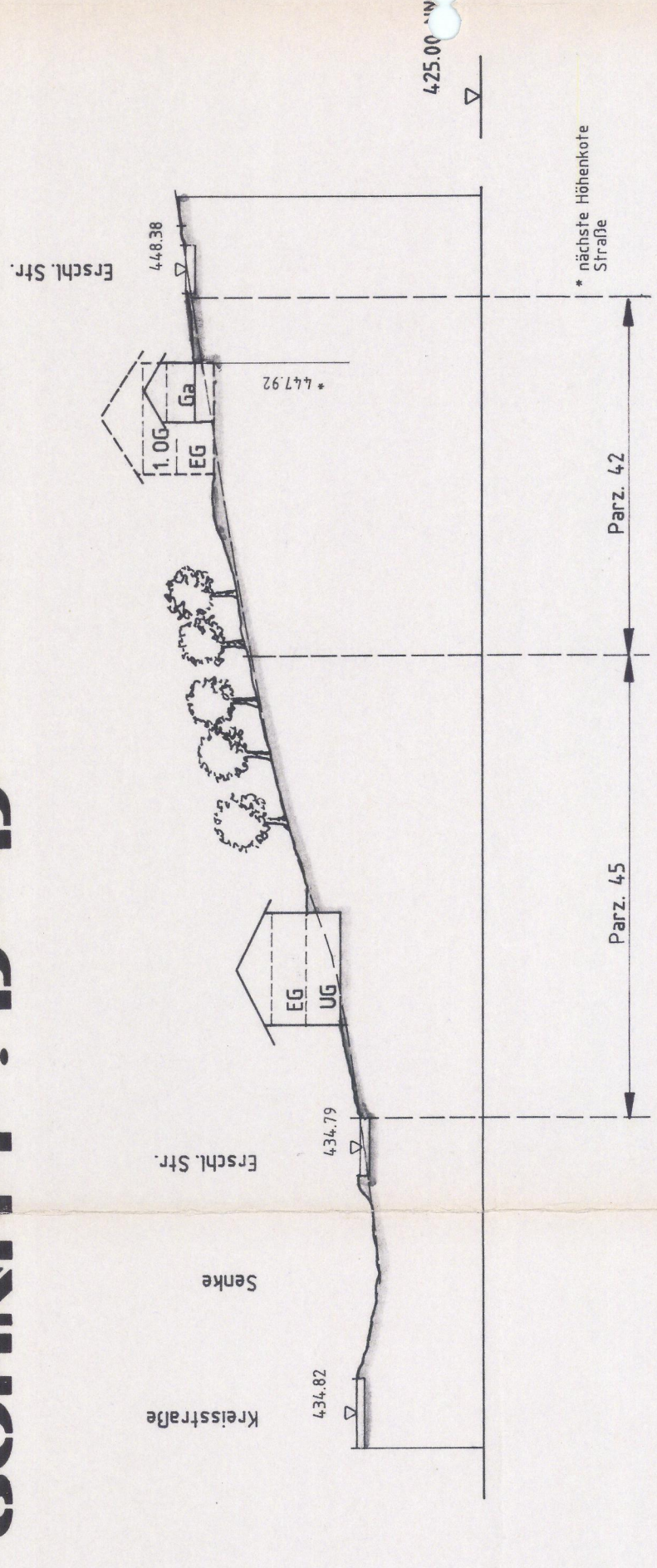


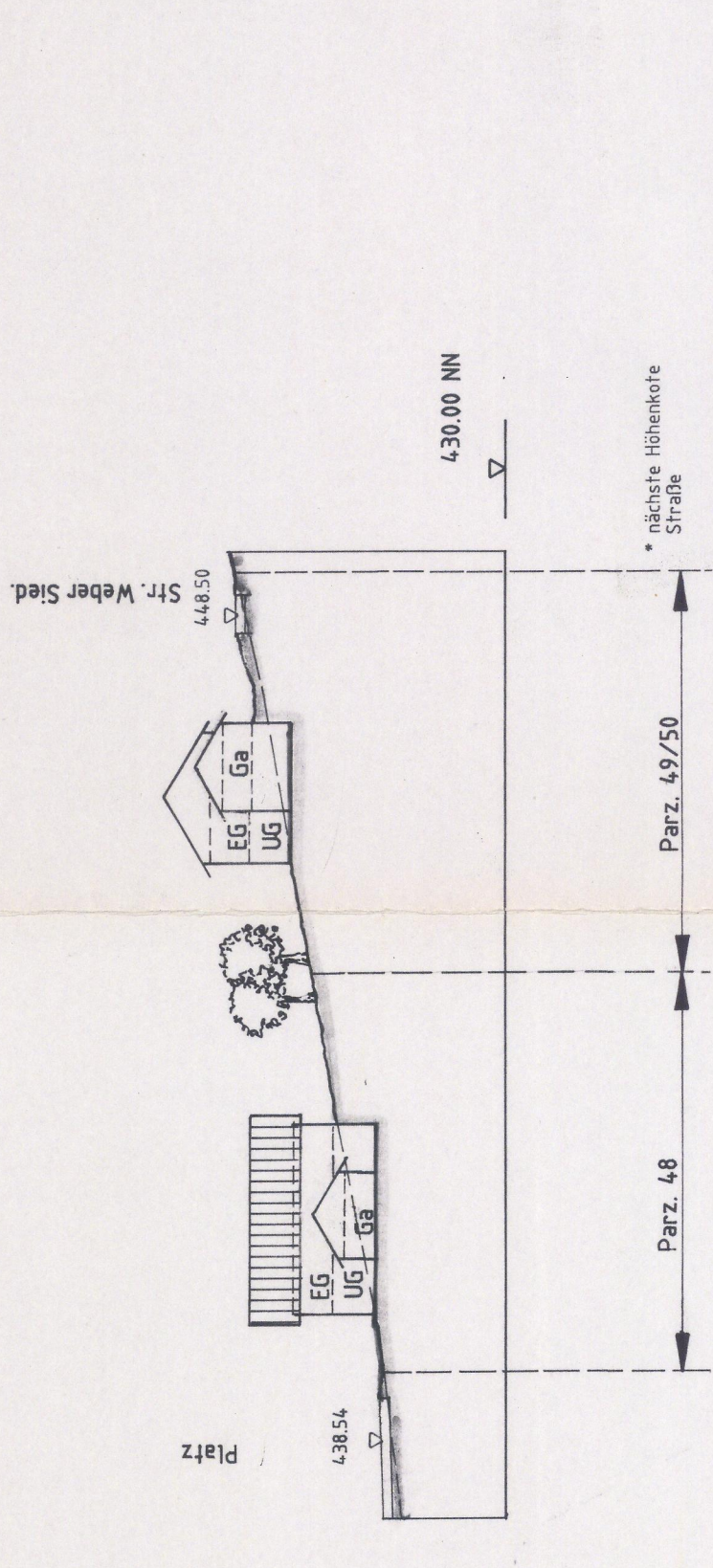
### SCHNITT : A - A



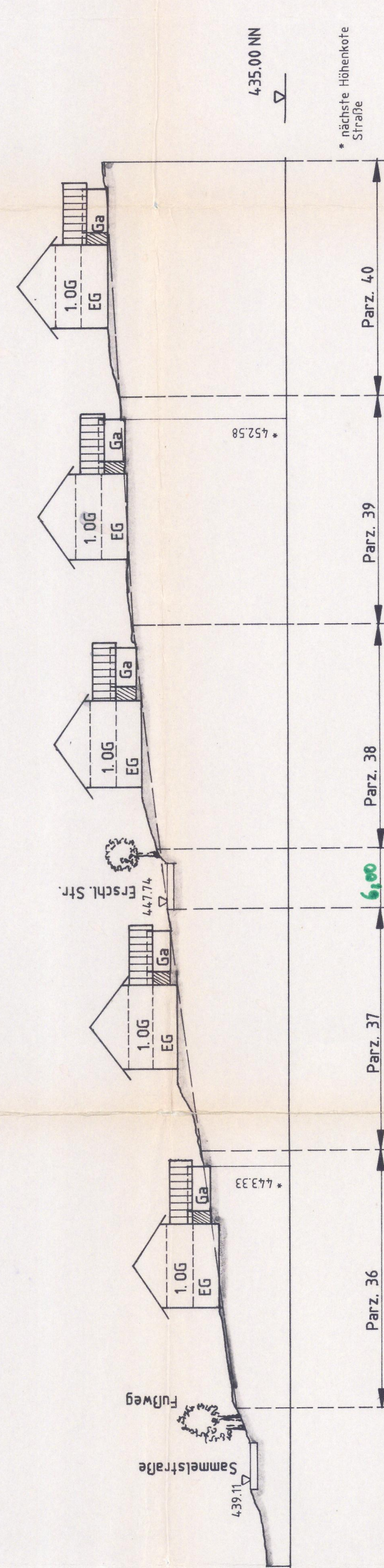
### SCHNITT : D - D



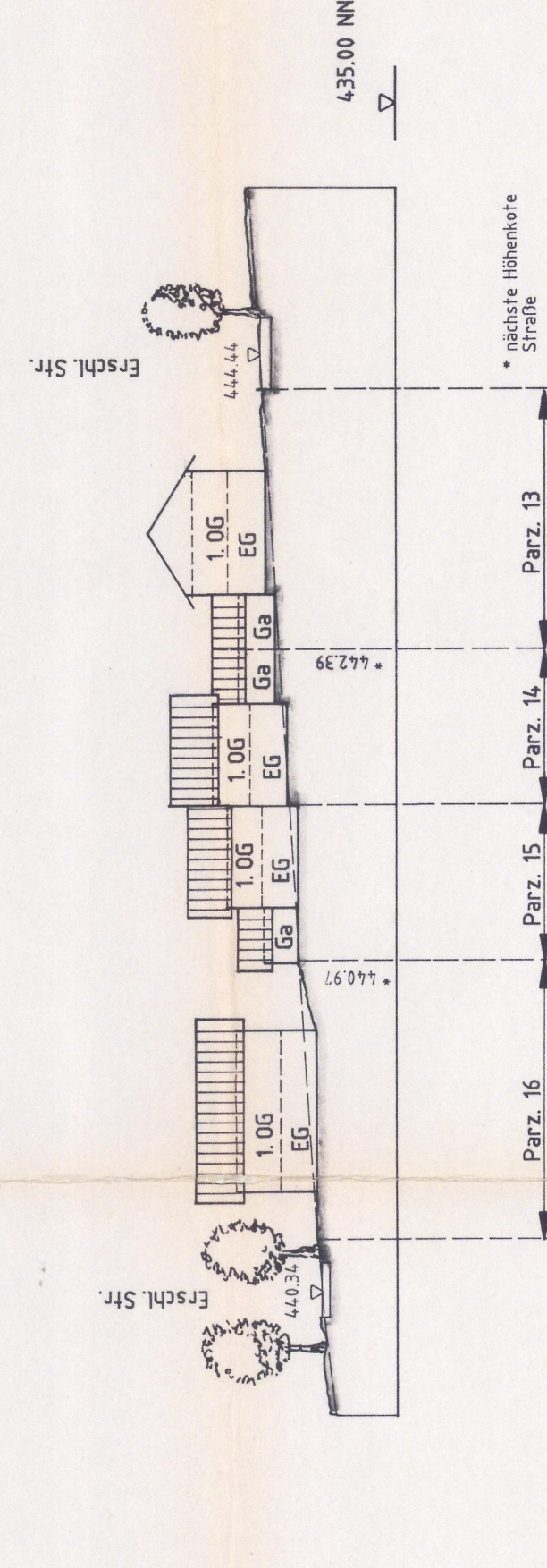
### SCHNITT : G - G



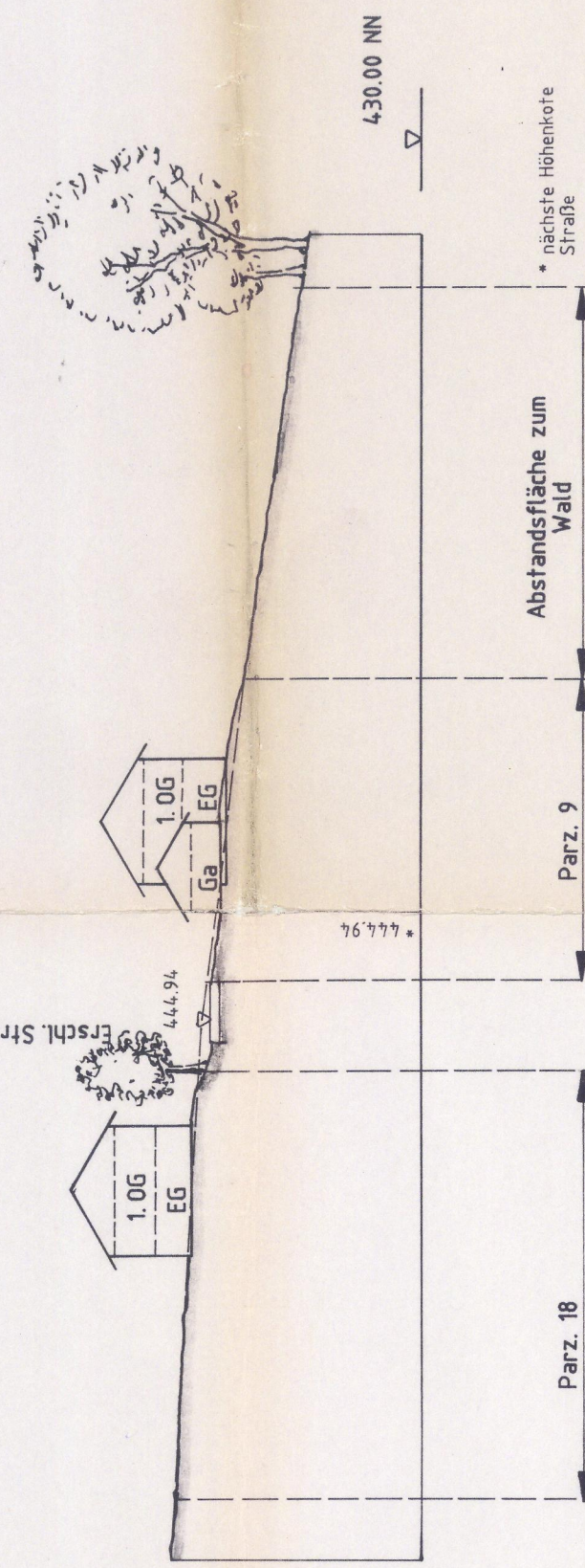
### SCHNITT : B - B



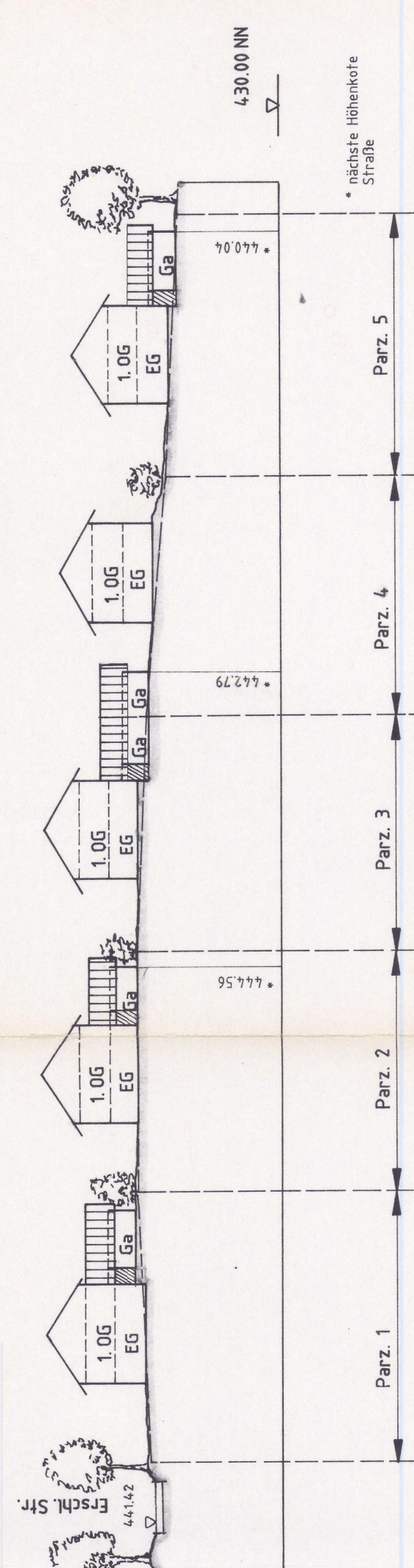
### SCHNITT : E - E



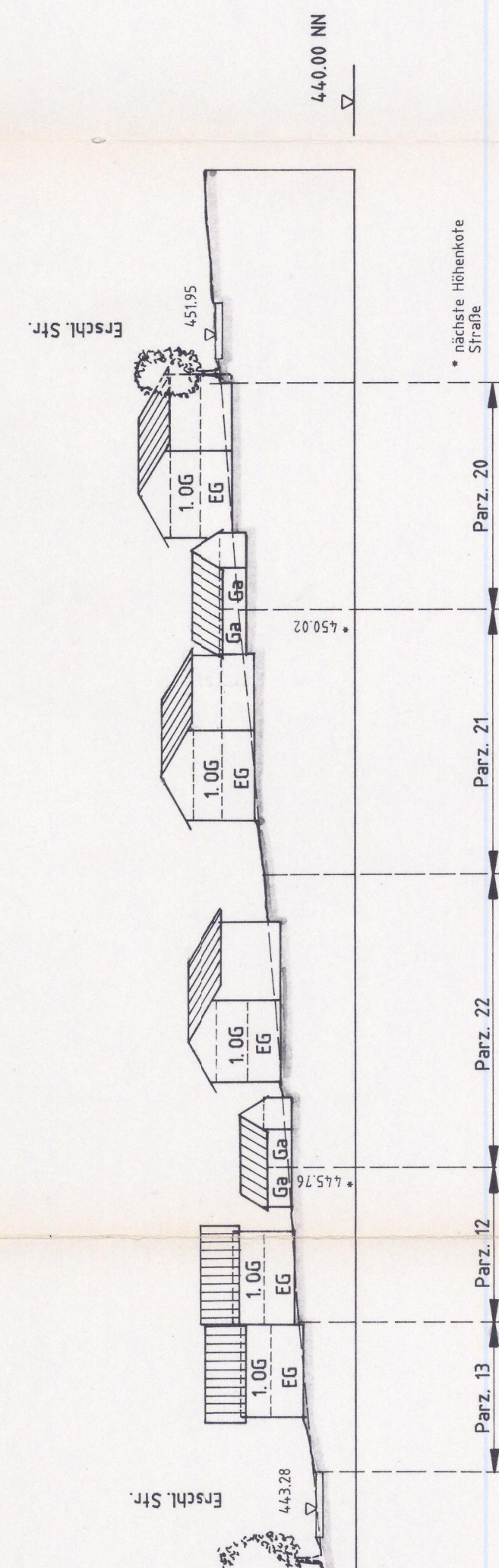
### SCHNITT : H - H



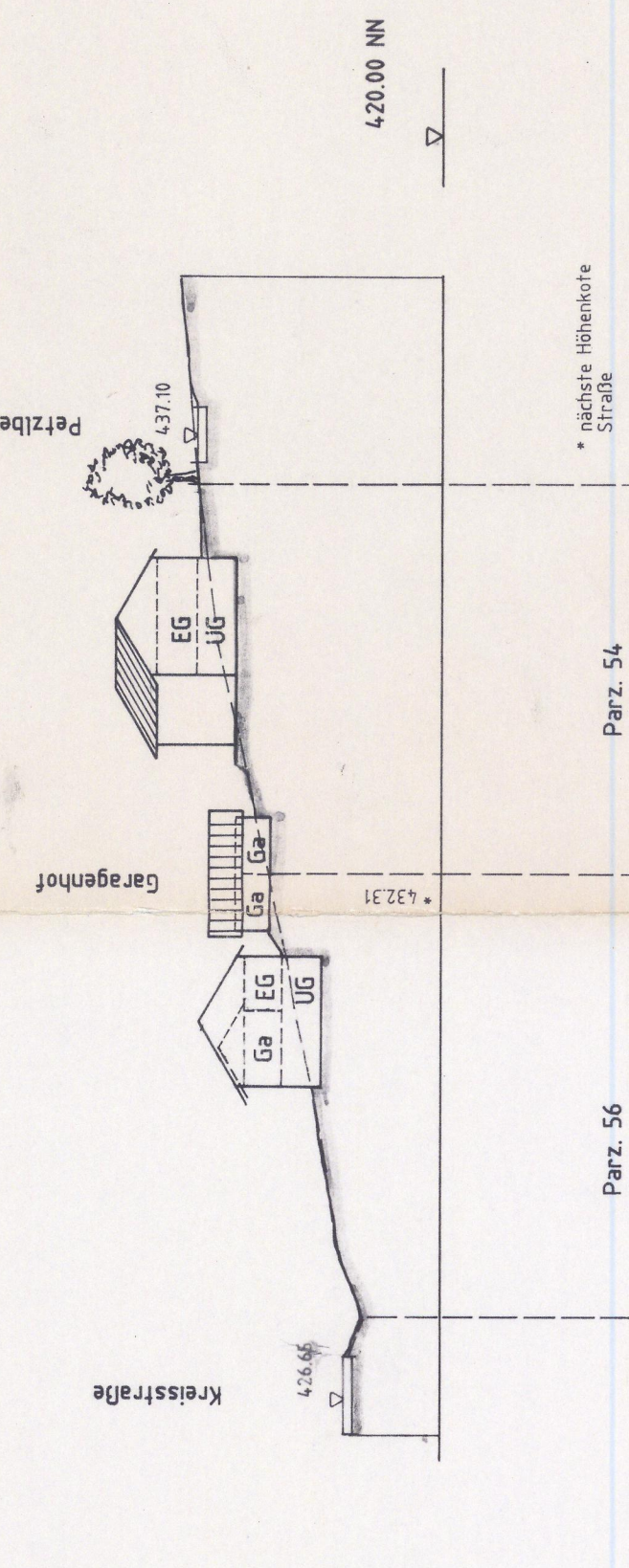
### SCHNITT : C - C



### SCHNITT : F - F



### SCHNITT : I - I



BEIPLAN ZUM

BEBAUUNGSPLAN

„REISCHACH - OST“

GELÄNDESCHNITTE

M 1:500